


Axe 1250	Désignation Axe 1250 Marly - Matran	PR 0 - 350	Chantier PCAM 10712
<b>Marly et Hauterive, Nouvelle liaison routière Marly-Matran</b> <b>33: Procédure de demande d'autorisation</b> <b>Enquête publique complémentaire</b> <b>Construction routière</b> <b>Profils en travers caractéristiques</b>			 <b>Emma+ c/o Emch+Berger AG Bern</b> Succursale de Fribourg Route des Arsenaux 3C CH-1700 Fribourg Tel. +41 58 451 60 21 www.emchberger.ch
Echelle 1:100	Format A3	Objet <b>IM</b>	Numéro <b>33 - 2302B</b>

Ind.	Date/ Datum	Dess./ Zei.	Visum	Désignation/ Beschreibung	Visum MO/ BH
	04.12.20	hänä			
a	17.03.23	vosi	ceg	Ajout de bandes cyclables entre les carrefours du Stand et d'Hauterive	
b	29.04.26	hoal	ceg	Ajout de mesures environnementales, Augmentation de l'épaisseur de terre végétale	
c					

J:\F\_STRAB\2018\INF\_180023\_Marly-Matran\4\_PLAN\43\_BAUP\Kon\Plot\QP\Marly\_43\_2302\_qp.dwg

FRIBOURG, LE : ..... L'AUTEUR DU PROJET: .....

## SERVICE DES PONTS ET CHAUSSEES

FRIBOURG, LE : .....

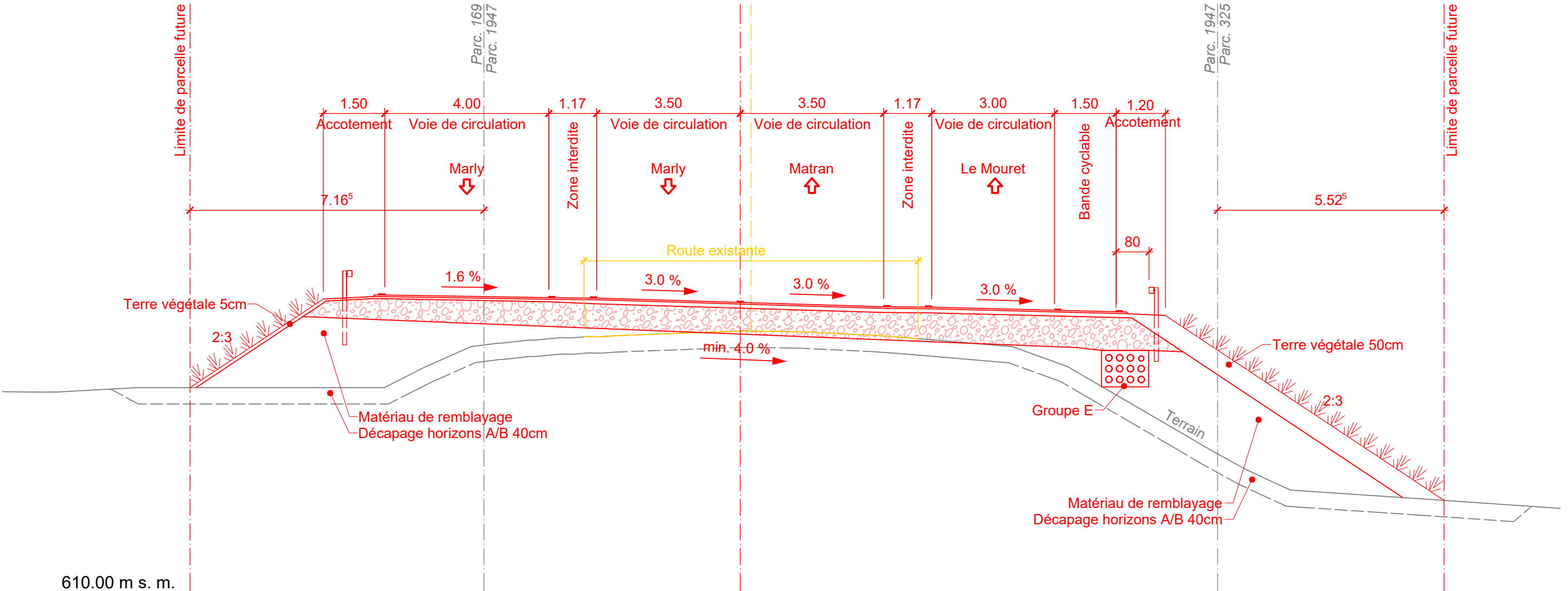
SECTION PROJETS ROUTIERS CANTONAUX

Visa : .....

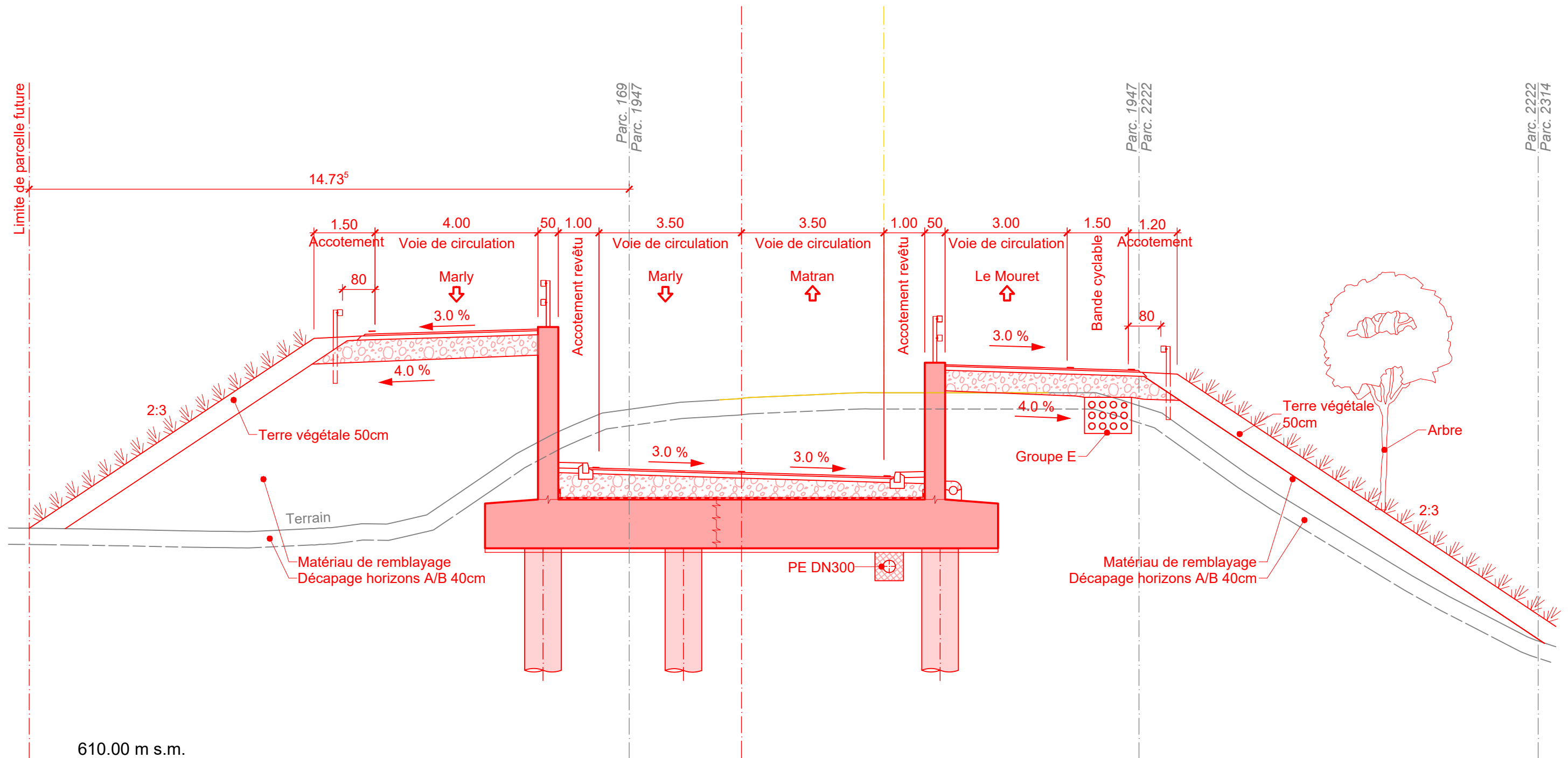
**MISE A L'ENQUETE PUBLIQUE DE TRENTE JOURS DANS LA FEUILLE OFFICIELLE**

N° ..... DU .....

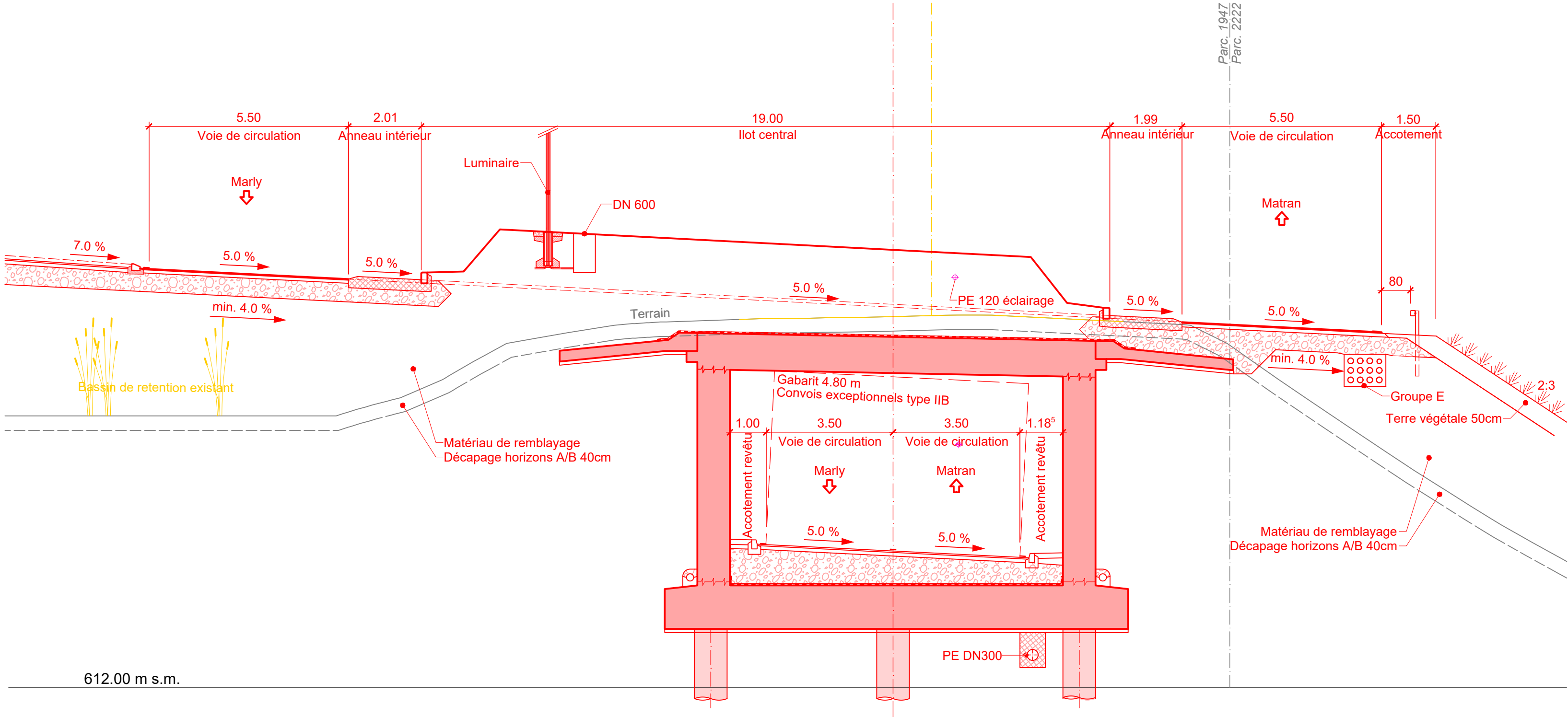
# PT 1 km -0+150



# PT 2 km -0+080

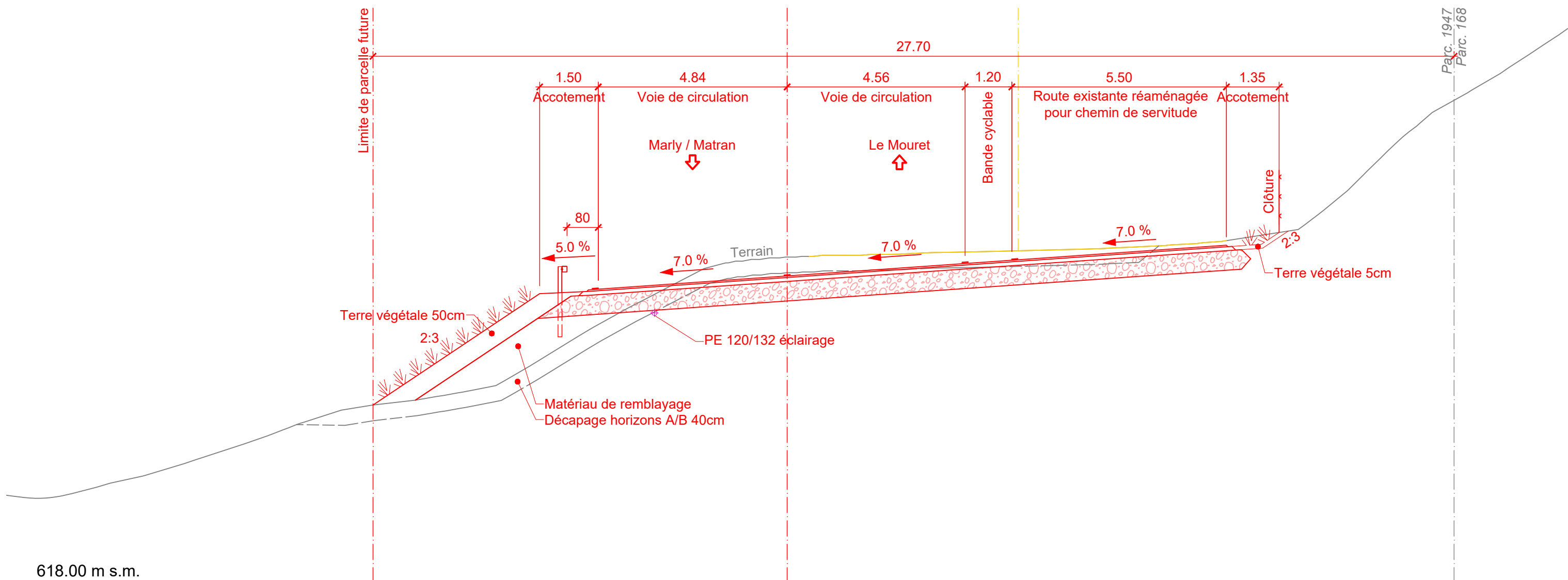


PT 3 km -0+020

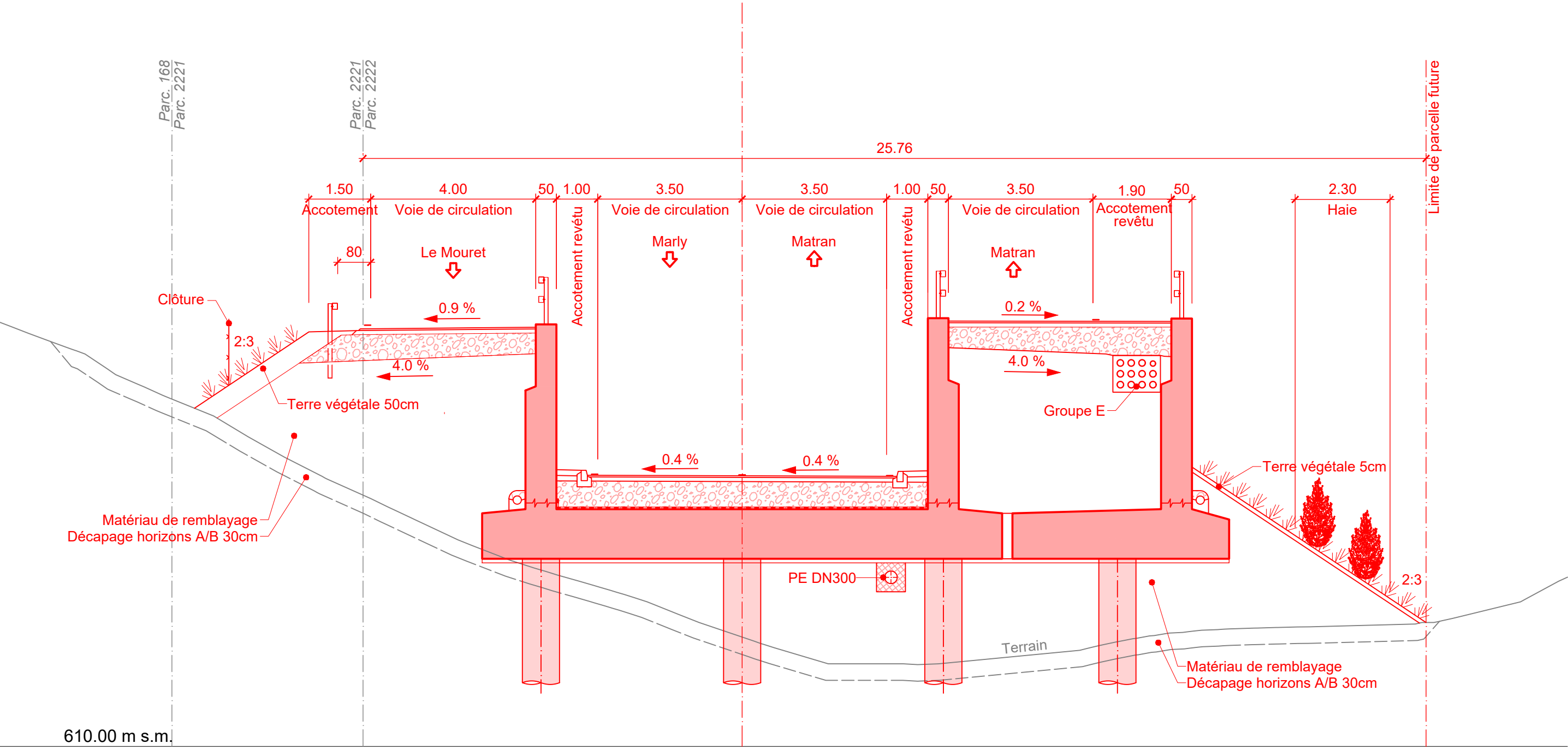


612.00 m s.m.

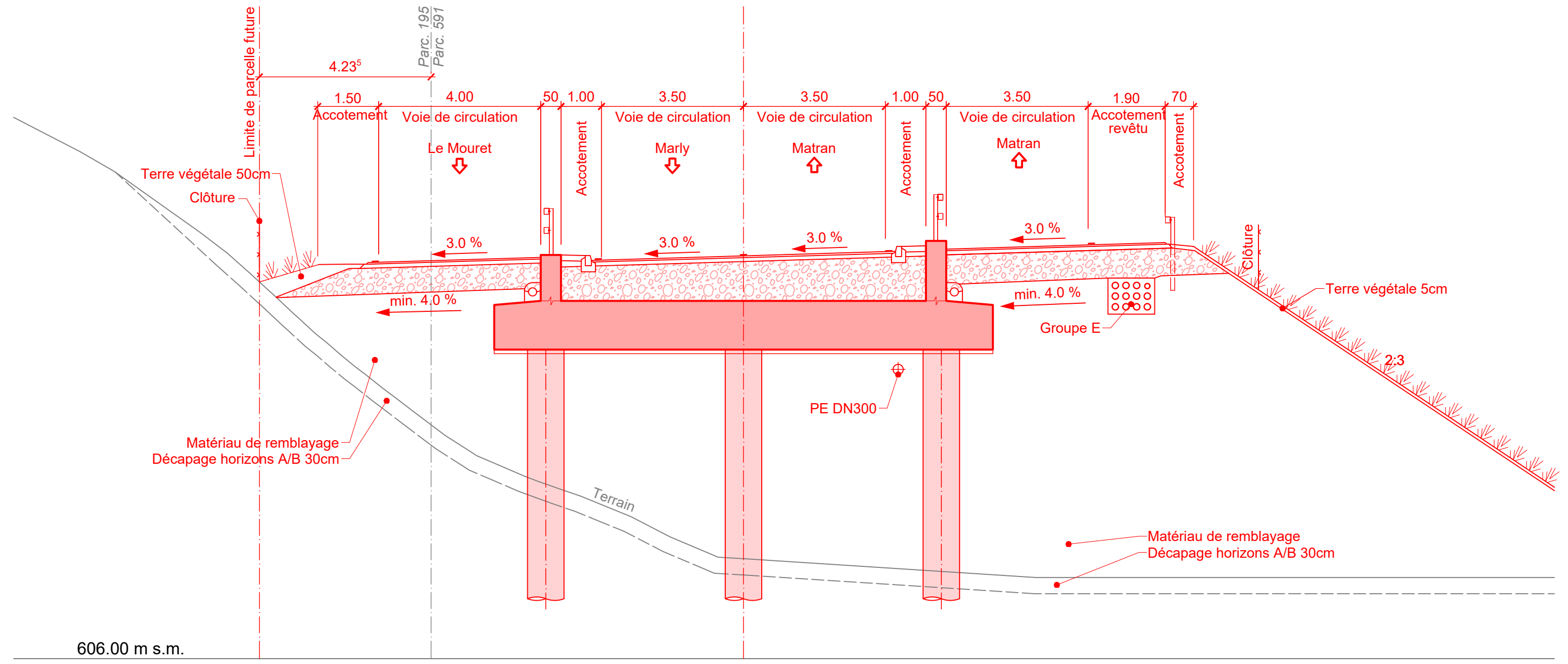
PT 4 km 0+050  
Route depuis Le Mouret



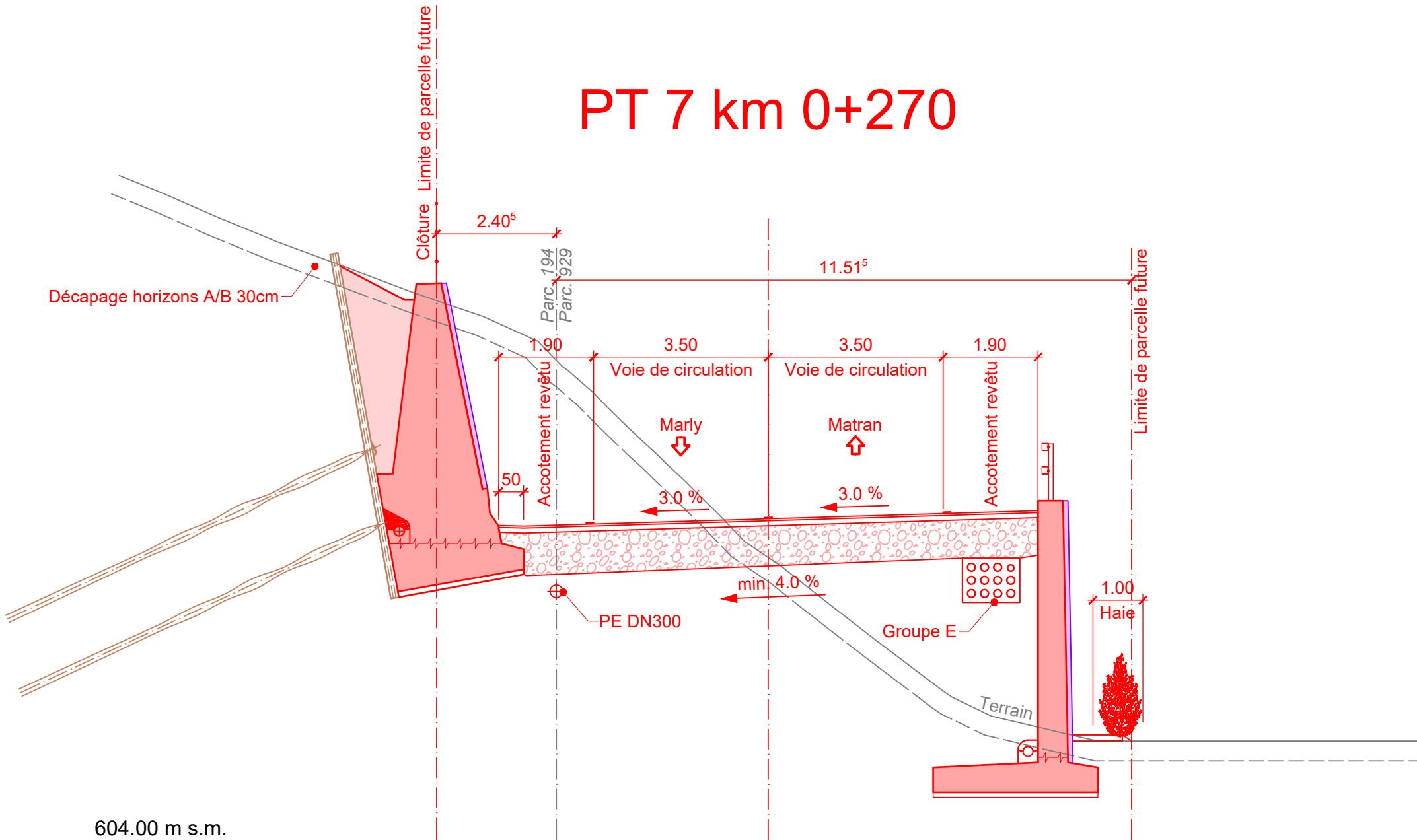
PT 5 km 0+050



# PT 6 km 0+125

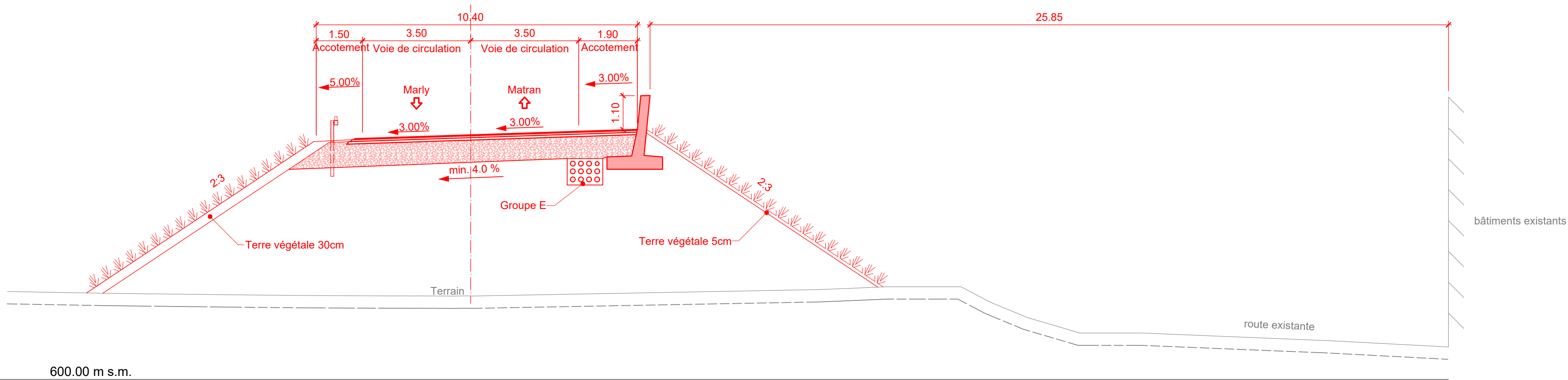


## PT 7 km 0+270

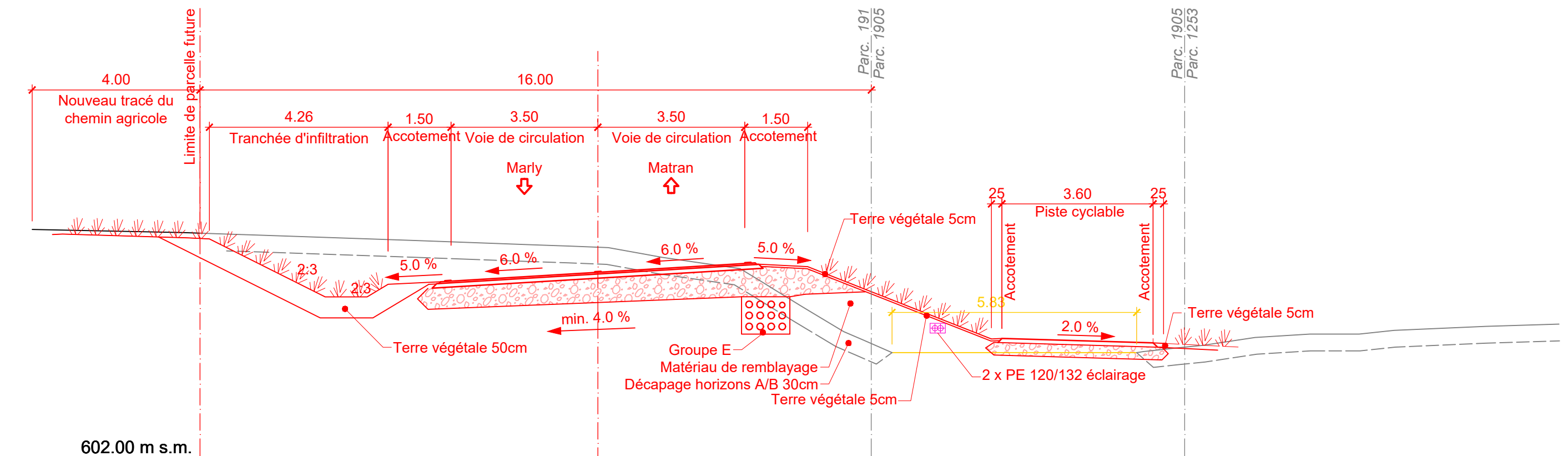




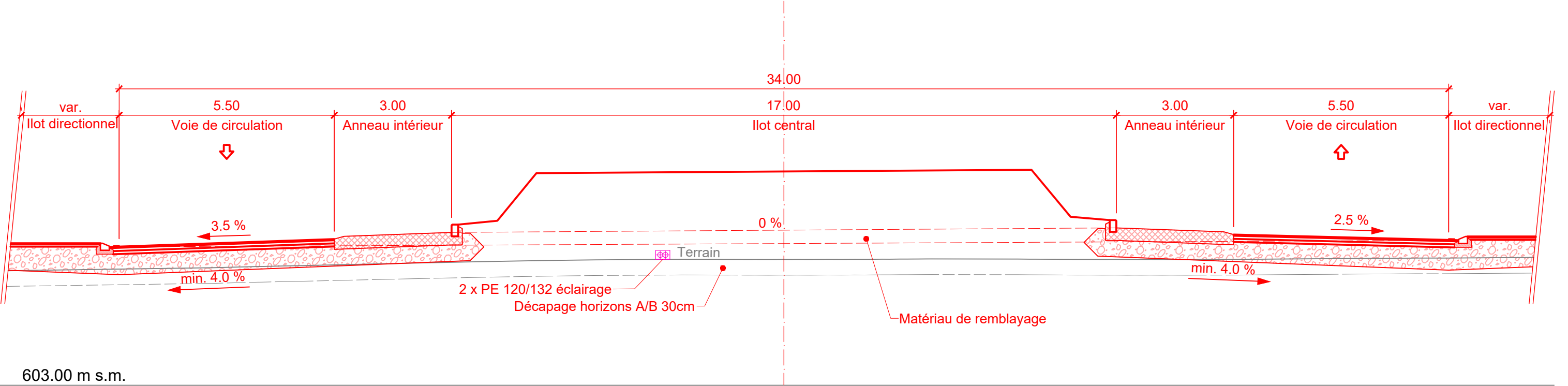
km 0+550



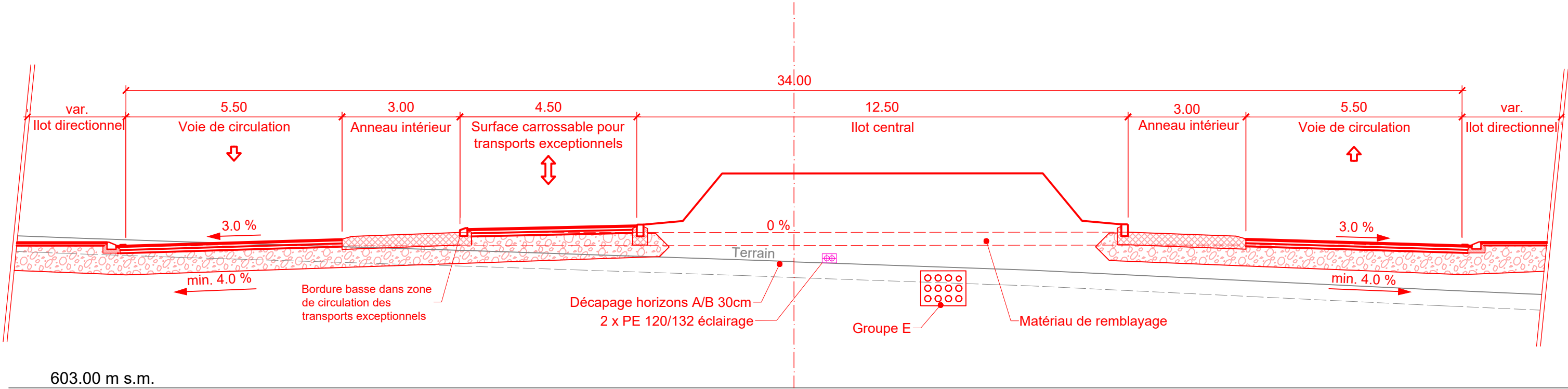
# PT 8 km 0+720



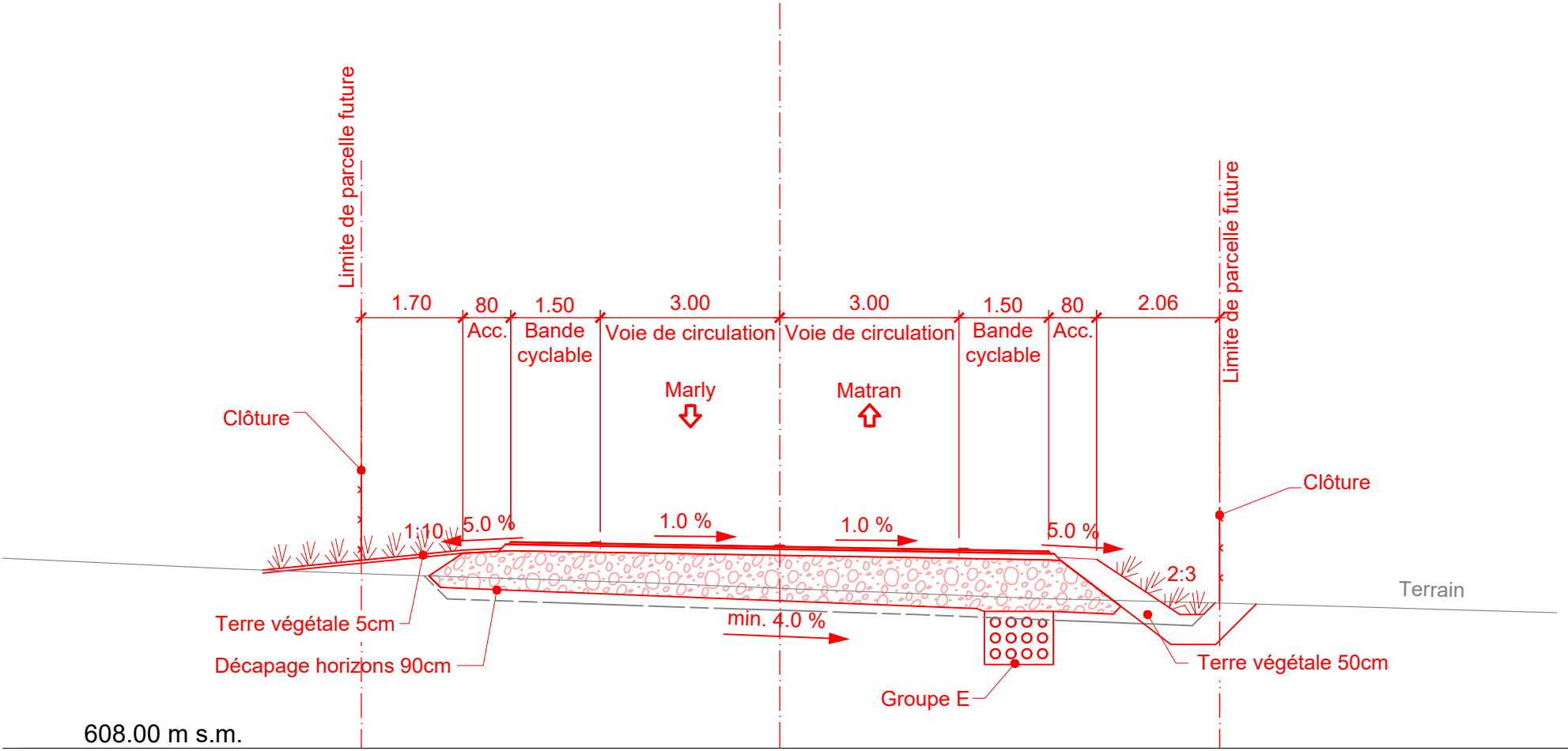
PT 9 km 0+804



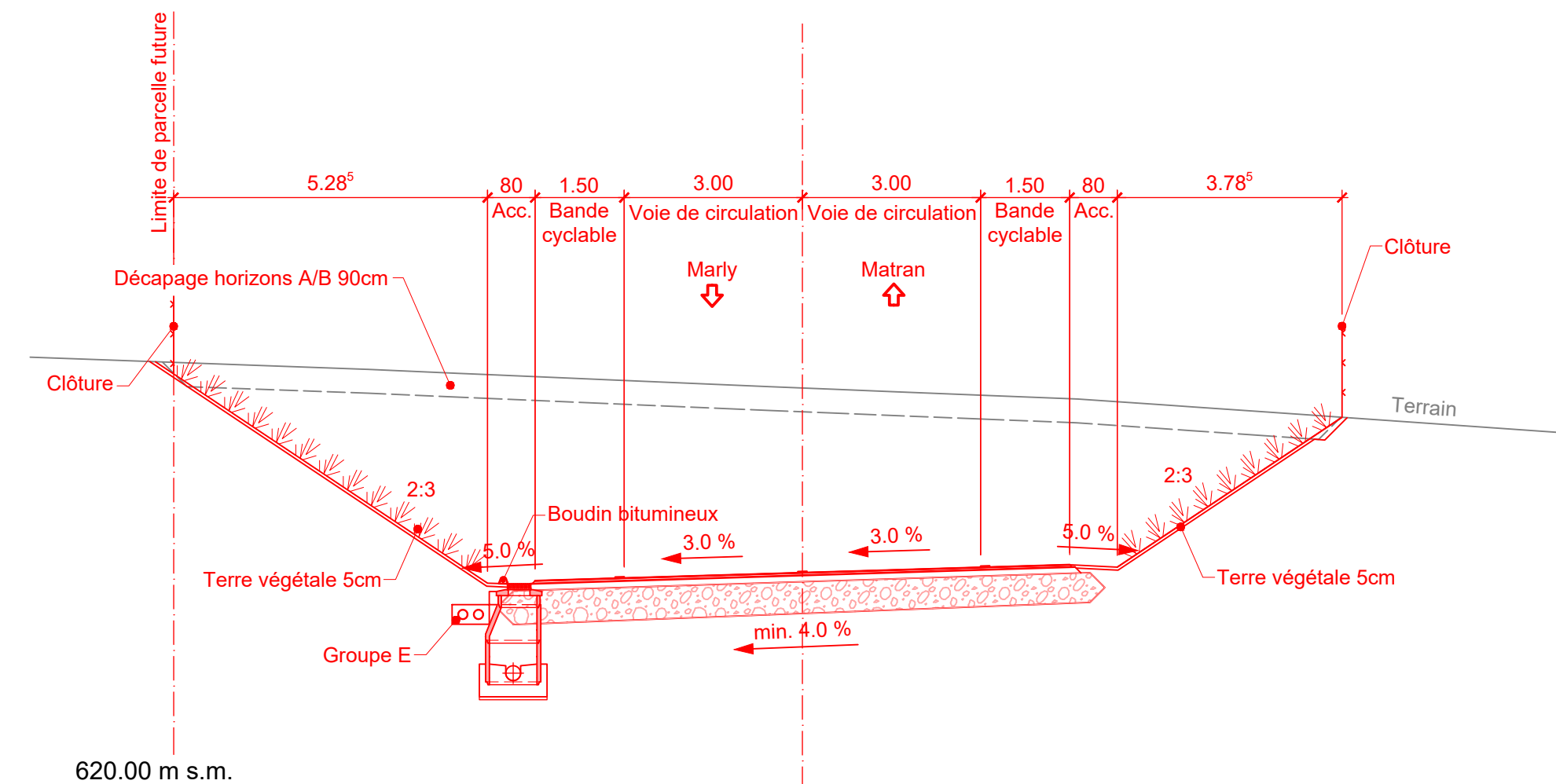
PT 10 km 0+804



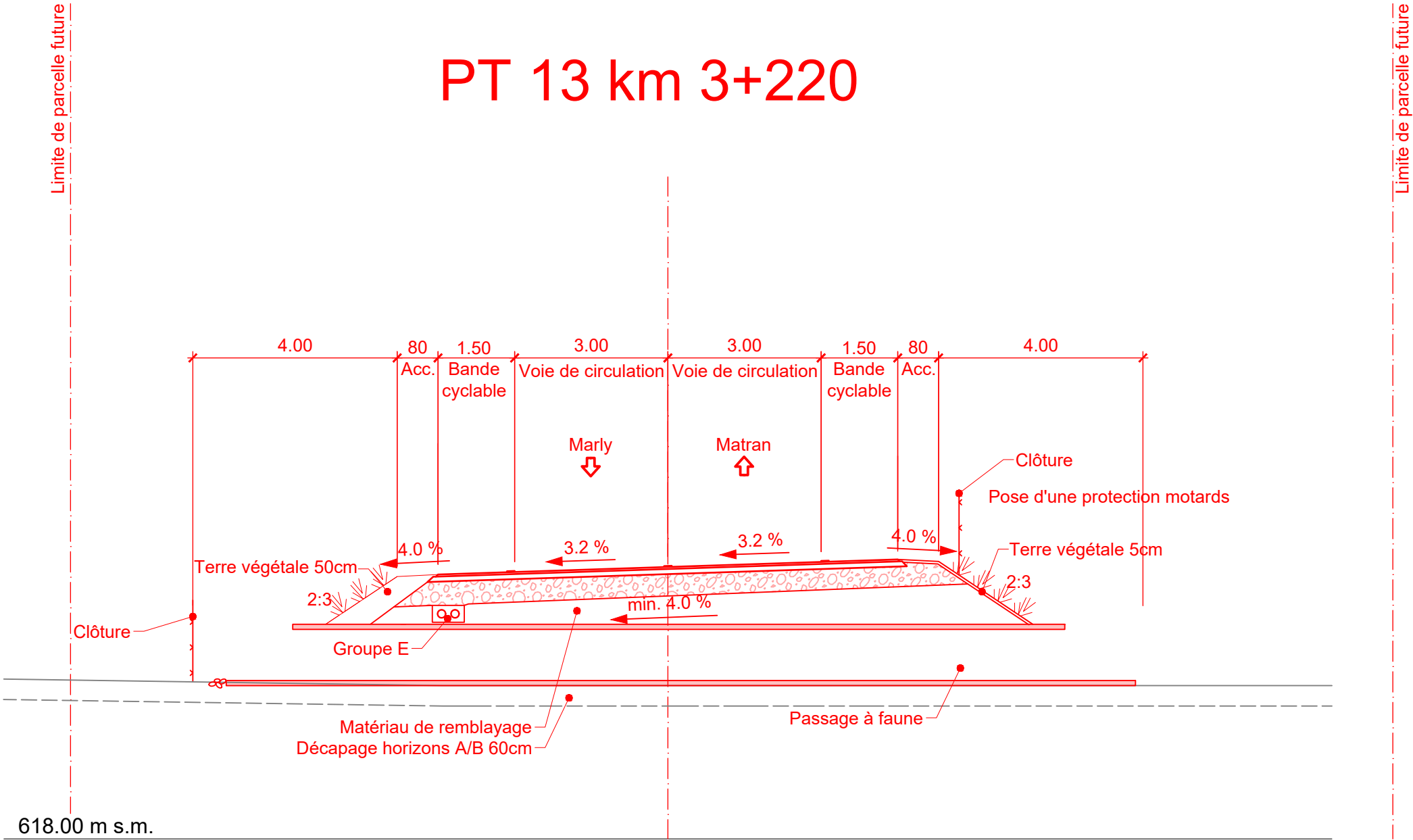
PT 11 km 1+480



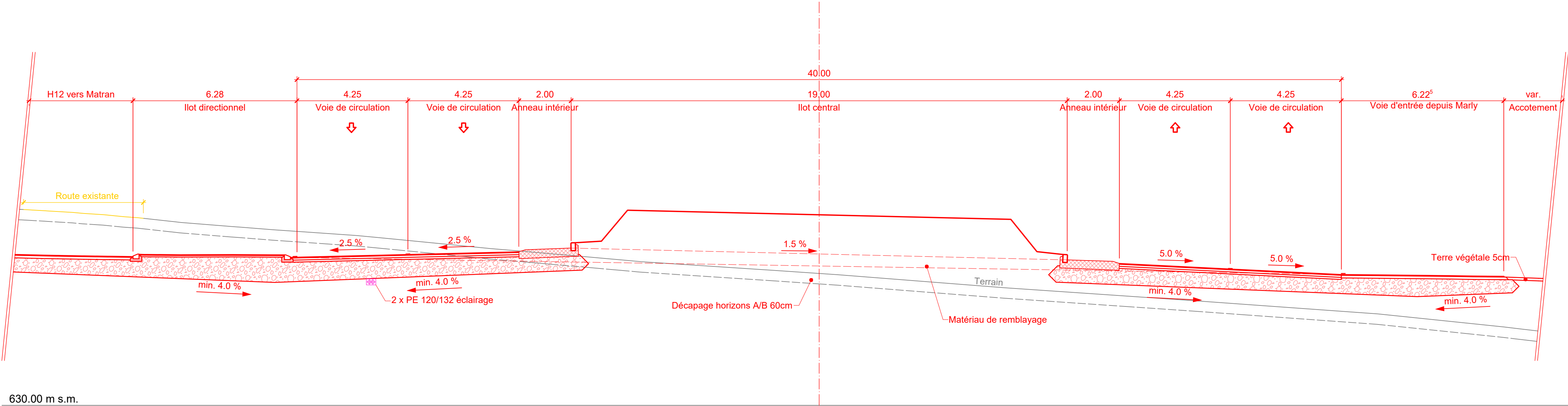
## PT 12 km 1+945



PT 13 km 3+220

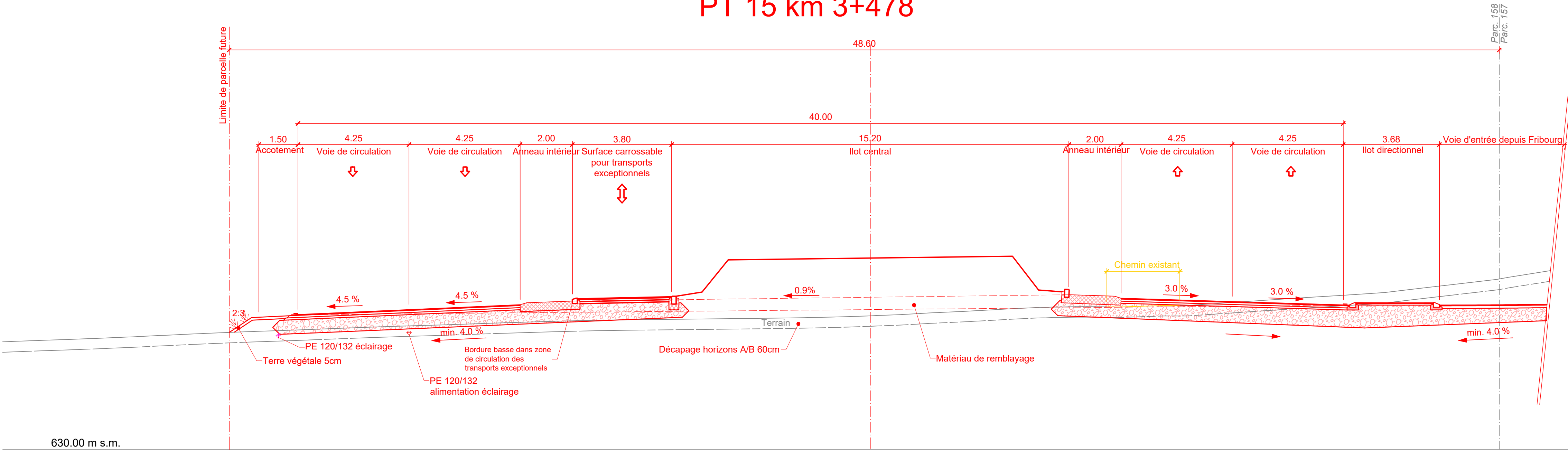


PT 14 km 3+478





PT 15 km 3+478



PT 16 km 0+100

